Official Zone District Map

Garfield County, CO

Reception #876836

- Public Lands
- Rural
- Industrial
- Commercial/General
- Commercial/Limited
- Planned Unit Development
- Resource Lands
- Residential/Mobile Home Park
- Residential/Urban
- Residential/Suburban
- Public Airport
- Incorporated City or Town

Dated this 16th day of December, 2014

Originally adopted by Resolution 2008-115
Amended by Resolution 2013-65 on September 16, 2013
Amended by Resolution 2014-76, 2014-77, 2014-78, 2014-79, and 2014-80 on December 15, 2014, 2016-15, 2016-16, 2016-17, 2016-18, 2016-19, 2016-20, 2016-21, 2016-22, 2016-23, 2016-24, 2016-25 on March 7, 2016, and 2016-36 on May 5, 2016.

ATTEST:

/s/ Jean Albarico
Deputy Clerk to the Board

GARFIELD COUNTY
BOARD of COUNTY COMMISSIONERS

/s/ John Martin
Member

Garfield County

Document Path: L:\Mapfiles\Zoning\Zone County 11X36.mxd

Revision ID: 5/23/2016

ZONE MAP SOURCE:

1. Garfield County Community Development Department Zone Map Series

BASE MAP SOURCE:

1. U.S.G.S. 1:24,000 7.5' quadrangle maps and 1:50,000 county series.
2. Colorado Department of Transportation GIS data (2015).
3. Garfield County IT Department GPS centerline data (2001, updated 2015).
4. Garfield County Community Development Department subdivision files (2014).

DISCLAIMER:

This map was produced by Garfield County Geographic Information Services utilizing the County's Geographic Information System (GIS). The information depicted on this map is compiled from various sources and is subject to change without notice or warning. The GIS is not a substitute for official land or survey records maintained by the Planning Department, the County Assessor, the County Clerk and Recorder, or any other County department or agency. The County makes no warranty or guarantee as to the representation of geographic locations by the GIS nor will it be responsible for actual legal surveys. Always refer to the official records when making decisions affecting property rights, property values, or public safety.
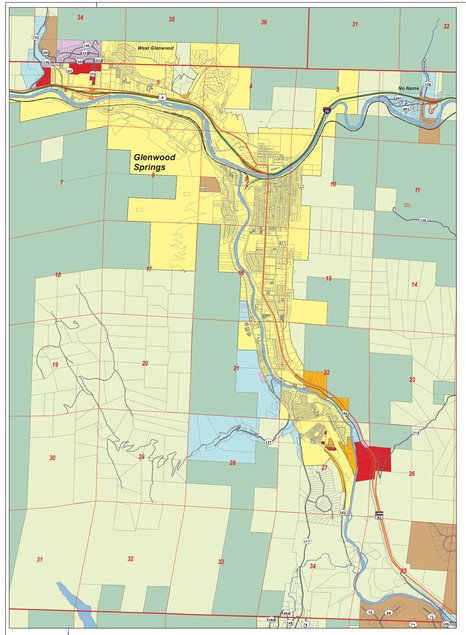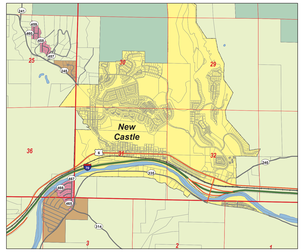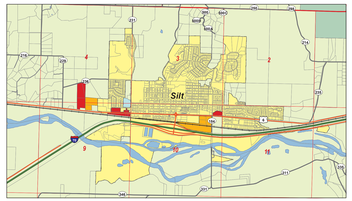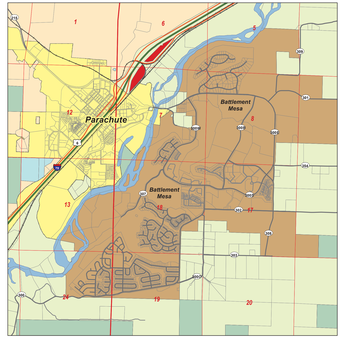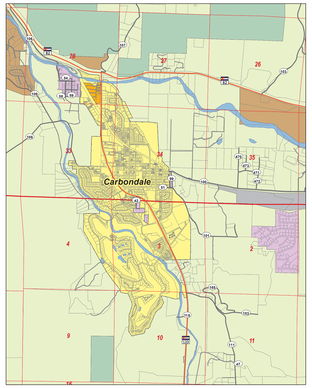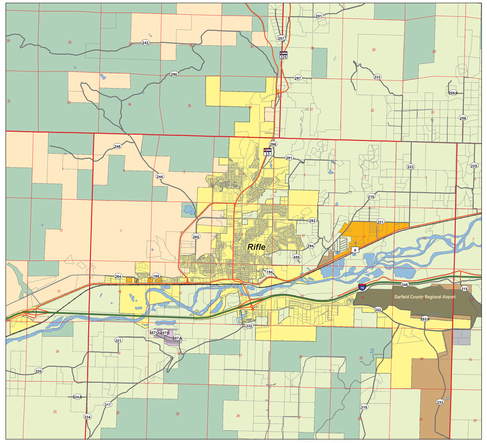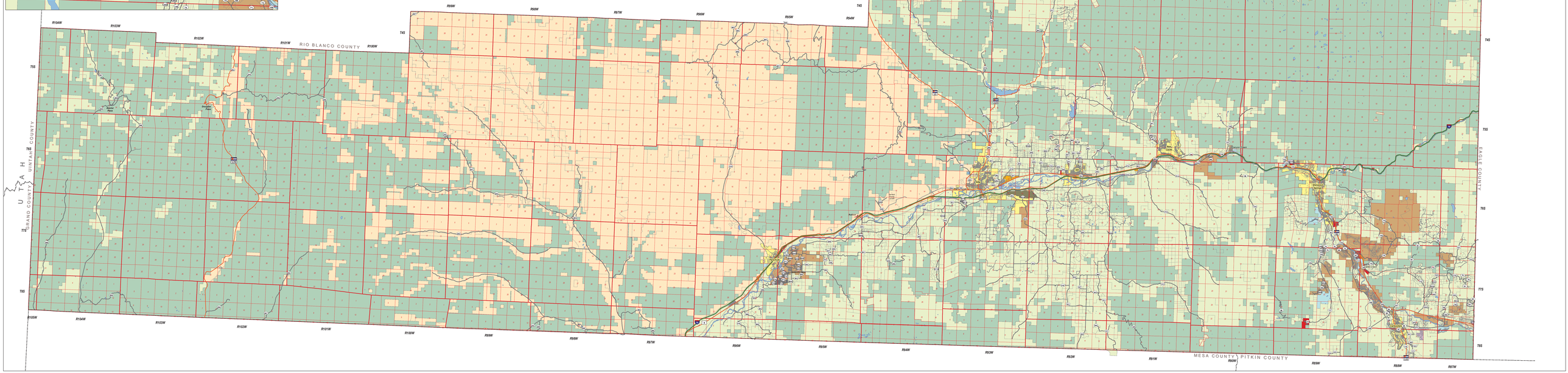
The information contained herein is believed to be accurate and suitable for the intended uses of GIS users. Garfield County makes no warranty as to the accuracy or reliability of any information contained herein for any other purpose. Garfield County makes no warranty as to the accuracy or reliability of any information contained on linked Internet sites. Consult with the site's operators for their disclaimer.