Appendix A
Geophysical Logs

Company	Centrilift
Well	WELL NEST NO 1
Field	
County	
State	
Date	11/04/10
Time	11:04:10
Operator	
Witness	
Comments	
Logging Company	GAMMA-E-LOG-NEUTRON-CALIPER

Log Interval	0.0 FT	Casing Shoe	0.0 FT
Casing Size	0.0 IN	Casing Weight	0.0 LB/FT
Bit Size	0.0 IN	Bit Type	
Mud Type		Mud Density	0.0 LB/GAL
Mud Viscosity	0.0 SEC	Mud Resistivity	0.0 OHMM
Max Temp	0.0 DEGF	Max Time	0.0 HR
Recorded By		Witnessed By	

THIS DOCUMENT IS PROPRIETARY TO CENTRILIFT. THE INFORMATION CONTAINED HEREIN MAY NOT BE REPRODUCED OR TRANSMITTED IN ANY FORM OR BY ANY MEANS WITHOUT THE EXPRESS WRITTEN PERMISSION OF CENTRILIFT.

10 INCH LOG, GAMMA-SP-RES WELL NEST NO 1 11/04/10

LOG PARAMETERS

MATRIX DENSITY: 2.65 NEUTRON MATRIX : SANDSTONE MATRIX DELTA-T : 54
BLIDT CUTOFF : 0000 BIT SIZE : 9.875
PRESENTATION NAMECATS = 0007-DEFDRAWG.LIS3 11/04/2010 VERSION = 3.04H2

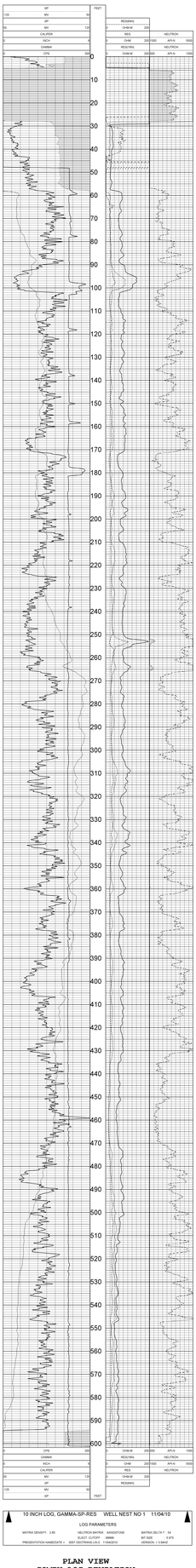

10 INCH LOG, GAMMA-SP-RES WELL NEST NO 1 11/04/10

LOG PARAMETERS

MATRIX DENSITY: 2.65 NEUTRON MATRIX : SANDSTONE MATRIX DELTA-T : 54
BLIDT CUTOFF : 0000 BIT SIZE : 9.875
PRESENTATION NAMECATS = 0007-DEFDRAWG.LIS3 11/04/2010 VERSION = 3.04H2

PLAN VIEW
COMPU-LOG DEVIATION

CLIENT: GEOTRANS INC
LOCATION: USA
WELL: WELL NEST NO 1
DATE OF LOG: 11/04/10
PROBE: 9070C 2313

SCALE: 10 FT/IN
TOTAL DEPTH: 599.42 FT
MAX DEVIATION: 0.
DISPLACEMENT: 27.1 FT
+ = 50 FT INCH
* = BOTTOM OF HOLE

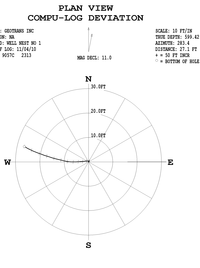

* * * * * * CHAMP-DAS - VERTICAL DEVIATION * * * * * *

CLIENT : GEOTRANS INC WELL NO : WELL NEST NO
LOCATION : USA DATE : 11/04/10
DATA FROM : DAS PROBE : 9070C 2313
MAG DIF : 11.0 DEG MAG DIRECTION : NORTH
DAS: DEFDRAWG.LIS/DEFDRAWG.LIS/DEFDRAWG.LIS/

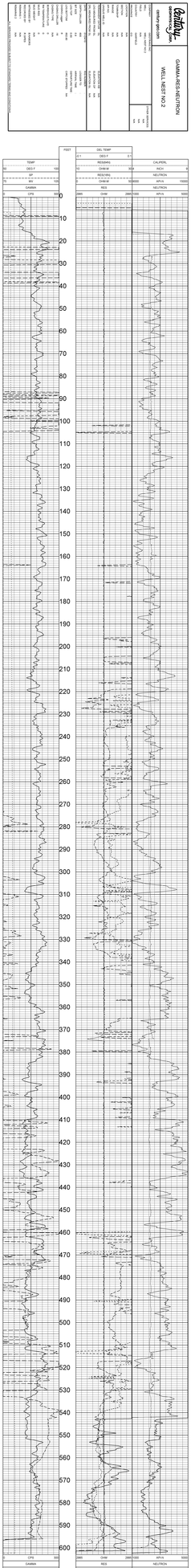

PLAN VIEW
COMPU-LOG DEVIATION

CLIENT: GEOTRANS INC
LOCATION: N/A
HOLE ID: WELL NEST NO.2
DATE OF LOG: 01/24/10
DRONE: 9557C 2313

SCALE: 25 FT/IN
TRUE DEPTH: 599.16 FT
AZIMUTH: 322.5
DISTANCE: 49.4 FT
+ = 100 FT INCR
* = BOTTOM OF HOLE

MAG DECL: 11.0

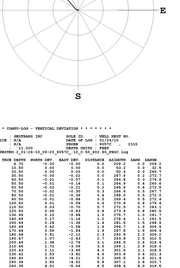


```
* * * * * * * COMPU-LOG - VERTICAL DEVIATION * * * * * * *

CLIENT          : GEOTRANS INC                HOLE ID         : WELL NEST NO.
FIELD OFFICE    : N/A                         DATE OF LOG     : 01/24/10
DRONE           : 9557C                       DRONE NO        :                2313
MAG DECL        : 11.000                      CHIPS UNITS     : FEET
DOS - PROGRAMFILE: C:\CL10-10\CL10-DOS\DOSTCL\_CL2_DV_PLT_PC\PROC.log

CHECK DEPTH  TRUE DEPTH  DRIFT  DRIFT DIR.  SLANT DIST.  DISPLACEM  AZIMUTH  SAMP  GAMMA
 0.00         0.00       0.00    0.00       0.00         0.0        0.0      0   0.0
 14.00        14.00      0.00    0.00       0.00         0.0        0.0      0   0.0
 29.00        29.00      0.00    0.00       0.00         0.0        0.0      0   0.0
 45.00        45.00      0.00    0.00       0.00         0.0        0.0      0   0.0
 60.00        60.00      0.00    0.00       0.00         0.0        0.0      0   0.0
 75.00        75.00      0.00    0.00       0.00         0.0        0.0      0   0.0
 90.00        90.00      0.00    0.00       0.00         0.0        0.0      0   0.0
 105.00       105.00     0.00    0.00       0.00         0.0        0.0      0   0.0
 120.00       120.00     0.00    0.00       0.00         0.0        0.0      0   0.0
 135.00       135.00     0.00    0.00       0.00         0.0        0.0      0   0.0
 150.00       150.00     0.00    0.00       0.00         0.0        0.0      0   0.0
 165.00       165.00     0.00    0.00       0.00         0.0        0.0      0   0.0
 180.00       180.00     0.00    0.00       0.00         0.0        0.0      0   0.0
 195.00       195.00     0.00    0.00       0.00         0.0        0.0      0   0.0
 210.00       210.00     0.00    0.00       0.00         0.0        0.0      0   0.0
 225.00       225.00     0.00    0.00       0.00         0.0        0.0      0   0.0
 240.00       240.00     0.00    0.00       0.00         0.0        0.0      0   0.0
 255.00       255.00     0.00    0.00       0.00         0.0        0.0      0   0.0
 270.00       270.00     0.00    0.00       0.00         0.0        0.0      0   0.0
 285.00       285.00     0.00    0.00       0.00         0.0        0.0      0   0.0
 300.00       300.00     0.00    0.00       0.00         0.0        0.0      0   0.0
 315.00       315.00     0.00    0.00       0.00         0.0        0.0      0   0.0
 330.00       330.00     0.00    0.00       0.00         0.0        0.0      0   0.0
 345.00       345.00     0.00    0.00       0.00         0.0        0.0      0   0.0
 360.00       360.00     0.00    0.00       0.00         0.0        0.0      0   0.0
 375.00       375.00     0.00    0.00       0.00         0.0        0.0      0   0.0
 390.00       390.00     0.00    0.00       0.00         0.0        0.0      0   0.0
 405.00       405.00     0.00    0.00       0.00         0.0        0.0      0   0.0
 420.00       420.00     0.00    0.00       0.00         0.0        0.0      0   0.0
 435.00       435.00     0.00    0.00       0.00         0.0        0.0      0   0.0
 450.00       450.00     0.00    0.00       0.00         0.0        0.0      0   0.0
 465.00       465.00     0.00    0.00       0.00         0.0        0.0      0   0.0
 480.00       480.00     0.00    0.00       0.00         0.0        0.0      0   0.0
 495.00       495.00     0.00    0.00       0.00         0.0        0.0      0   0.0
 510.00       510.00     0.00    0.00       0.00         0.0        0.0      0   0.0
 525.00       525.00     0.00    0.00       0.00         0.0        0.0      0   0.0
 540.00       540.00     0.00    0.00       0.00         0.0        0.0      0   0.0
 555.00       555.00     0.00    0.00       0.00         0.0        0.0      0   0.0
 570.00       570.00     0.00    0.00       0.00         0.0        0.0      0   0.0
 585.00       585.00     0.00    0.00       0.00         0.0        0.0      0   0.0
 599.16       599.16     0.00    0.00       0.00         0.0        0.0      0   0.0
```

Company	Geotrans Inc
Well	Well Nest No 3
Field	
County	
State	
Country	
Other Services	Gamma-E, Log-Neutron-Caliper
Permanent Datum	Ground Level
Log Measured From	Ground Level
Drilling Measured From	Ground Level
Elevation	
Elevation	
Elevation	
Date	10/20/10
Run Number	One
Depth Driller	1065
Depth Logger	1065
Bottom Logged Interval	1065
Top Logged Interval	Surface
Casing Driller Size @ Depth	8 5/8 @ 0
Casing Logger Size @ Depth	8 5/8 @ 0
Bit Size	7 7/8
Type Fluid in Hole	Air
Density / Viscosity	
Max Rec Temp / Time Since Circ	
Equipment / Location	
Recorded By	Jim Hoover
Witnessed By	

GAMMA-E, LOG-NEUTRON-CALIPER
WELL NEST NO 3

NAT GAMMA-E LOG-NEUTRON-CAL LOG WELL NEST NO 3 10/20/10

LOG PARAMETERS

MATRIX DENSITY : 2.65 NEUTRON MATRIX : SANDSTONE MATRIX DELTA T : 54
MAGNETIC DECL : 14 ELECT CUTOFF : 3000 INT BDS : 5.875
PRESENTATION NAME/DATE : 3007 GEOTRANS LAS / 10202010 VERSION : 3 DAC

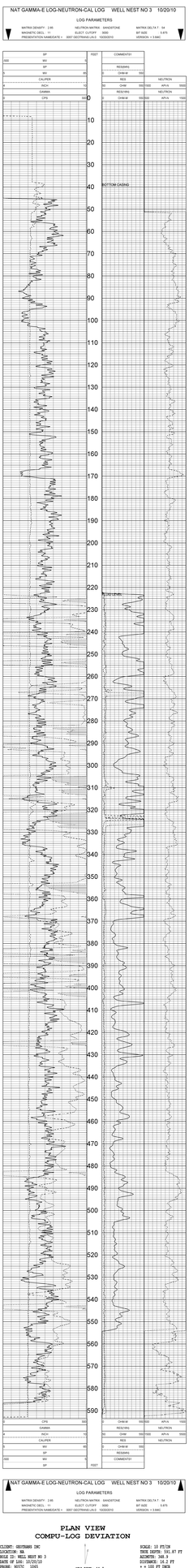

NAT GAMMA-E LOG-NEUTRON-CAL LOG WELL NEST NO 3 10/20/10

LOG PARAMETERS

MATRIX DENSITY : 2.65 NEUTRON MATRIX : SANDSTONE MATRIX DELTA T : 54
MAGNETIC DECL : 14 ELECT CUTOFF : 3000 INT BDS : 5.875
PRESENTATION NAME/DATE : 3007 GEOTRANS LAS / 10202010 VERSION : 3 DAC

PLAN VIEW
COMPU-LOG DEVIATION

CLIENT: GEOTRANS INC
LOCATION: NEL
HOLE ID: WELL NEST NO 3
DATE OF LOG: 10/20/10
PROBE: NSTC 1065

MAG DECL: 11.0

SCALE: 10 FT/IN
TRUE DEPTH: 341.87 FT
AZIMUTH: 340.9
DISTANCE: 16.2 FT
+ = 100 FT INCR
* = BOTTOM OF HOLE



* * * * * * COMPU-LOG - TRADITIONAL INTERPRETATION * * * * * *

CLIENT	GEOTRANS INC	HOLE ID	WELL NEST NO
FIELD OFFICE	DATUM GRL	DATE OF LOG	10/20/10
DATA FROM	1.5-300	PROBE NSTC	1065
DATA TO	1.5-1065	MAG DECL 11.0	
DATA PRELIMINARY	20-10-10_10-03_NSTC_1065_NO_NO_NAT_GR_DATA.log		

CALCS DEPTH	TRUE DEPTH	NORTH DEV	EAST DEV	DISTANCE	AZIMUTH	DAMP	GAMMA
50.00	50.00	+0.00	+0.00	0.0	0.0	0.0	0.0
55.00	55.00	+0.00	+0.00	0.0	0.0	0.0	0.0
60.00	60.00	+0.00	+0.00	0.0	0.0	0.0	0.0
65.00	65.00	+0.00	+0.00	0.0	0.0	0.0	0.0
70.00	70.00	+0.00	+0.00	0.0	0.0	0.0	0.0
75.00	75.00	+0.00	+0.00	0.0	0.0	0.0	0.0
80.00	80.00	+0.00	+0.00	0.0	0.0	0.0	0.0
85.00	85.00	+0.00	+0.00	0.0	0.0	0.0	0.0
90.00	90.00	+0.00	+0.00	0.0	0.0	0.0	0.0
95.00	95.00	+0.00	+0.00	0.0	0.0	0.0	0.0
100.00	100.00	+0.00	+0.00	0.0	0.0	0.0	0.0
105.00	105.00	+0.00	+0.00	0.0	0.0	0.0	0.0
110.00	110.00	+0.00	+0.00	0.0	0.0	0.0	0.0
115.00	115.00	+0.00	+0.00	0.0	0.0	0.0	0.0
120.00	120.00	+0.00	+0.00	0.0	0.0	0.0	0.0
125.00	125.00	+0.00	+0.00	0.0	0.0	0.0	0.0
130.00	130.00	+0.00	+0.00	0.0	0.0	0.0	0.0
135.00	135.00	+0.00	+0.00	0.0	0.0	0.0	0.0
140.00	140.00	+0.00	+0.00	0.0	0.0	0.0	0.0
145.00	145.00	+0.00	+0.00	0.0	0.0	0.0	0.0
150.00	150.00	+0.00	+0.00	0.0	0.0	0.0	0.0
155.00	155.00	+0.00	+0.00	0.0	0.0	0.0	0.0
160.00	160.00	+0.00	+0.00	0.0	0.0	0.0	0.0
165.00	165.00	+0.00	+0.00	0.0	0.0	0.0	0.0
170.00	170.00	+0.00	+0.00	0.0	0.0	0.0	0.0
175.00	175.00	+0.00	+0.00	0.0	0.0	0.0	0.0
180.00	180.00	+0.00	+0.00	0.0	0.0	0.0	0.0
185.00	185.00	+0.00	+0.00	0.0	0.0	0.0	0.0
190.00	190.00	+0.00	+0.00	0.0	0.0	0.0	0.0
195.00	195.00	+0.00	+0.00	0.0	0.0	0.0	0.0
200.00	200.00	+0.00	+0.00	0.0	0.0	0.0	0.0
205.00	205.00	+0.00	+0.00	0.0	0.0	0.0	0.0
210.00	210.00	+0.00	+0.00	0.0	0.0	0.0	0.0
215.00	215.00	+0.00	+0.00	0.0	0.0	0.0	0.0
220.00	220.00	+0.00	+0.00	0.0	0.0	0.0	0.0
225.00	225.00	+0.00	+0.00	0.0	0.0	0.0	0.0
230.00	230.00	+0.00	+0.00	0.0	0.0	0.0	0.0
235.00	235.00	+0.00	+0.00	0.0	0.0	0.0	0.0
240.00	240.00	+0.00	+0.00	0.0	0.0	0.0	0.0
245.00	245.00	+0.00	+0.00	0.0	0.0	0.0	0.0
250.00	250.00	+0.00	+0.00	0.0	0.0	0.0	0.0
255.00	255.00	+0.00	+0.00	0.0	0.0	0.0	0.0
260.00	260.00	+0.00	+0.00	0.0	0.0	0.0	0.0
265.00	265.00	+0.00	+0.00	0.0	0.0	0.0	0.0
270.00	270.00	+0.00	+0.00	0.0	0.0	0.0	0.0
275.00	275.00	+0.00	+0.00	0.0	0.0	0.0	0.0
280.00	280.00	+0.00	+0.00	0.0	0.0	0.0	0.0
285.00	285.00	+0.00	+0.00	0.0	0.0	0.0	0.0
290.00	290.00	+0.00	+0.00	0.0	0.0	0.0	0.0
295.00	295.00	+0.00	+0.00	0.0	0.0	0.0	0.0
300.00	300.00	+0.00	+0.00	0.0	0.0	0.0	0.0
305.00	305.00	+0.00	+0.00	0.0	0.0	0.0	0.0
310.00	310.00	+0.00	+0.00	0.0	0.0	0.0	0.0
315.00	315.00	+0.00	+0.00	0.0	0.0	0.0	0.0
320.00	320.00	+0.00	+0.00	0.0	0.0	0.0	0.0
325.00	325.00	+0.00	+0.00	0.0	0.0	0.0	0.0
330.00	330.00	+0.00	+0.00	0.0	0.0	0.0	0.0
335.00	335.00	+0.00	+0.00	0.0	0.0	0.0	0.0
340.00	340.00	+0.00	+0.00	0.0	0.0	0.0	0.0
345.00	345.00	+0.00	+0.00	0.0	0.0	0.0	0.0
350.00	350.00	+0.00	+0.00	0.0	0.0	0.0	0.0
355.00	355.00	+0.00	+0.00	0.0	0.0	0.0	0.0
360.00	360.00	+0.00	+0.00	0.0	0.0	0.0	0.0
365.00	365.00	+0.00	+0.00	0.0	0.0	0.0	0.0
370.00	370.00	+0.00	+0.00	0.0	0.0	0.0	0.0
375.00	375.00	+0.00	+0.00	0.0	0.0	0.0	0.0
380.00	380.00	+0.00	+0.00	0.0	0.0	0.0	0.0
385.00	385.00	+0.00	+0.00	0.0	0.0	0.0	0.0
390.00	390.00	+0.00	+0.00	0.0	0.0	0.0	0.0
395.00	395.00	+0.00	+0.00	0.0	0.0	0.0	0.0
400.00	400.00	+0.00	+0.00	0.0	0.0	0.0	0.0
405.00	405.00	+0.00	+0.00	0.0	0.0	0.0	0.0
410.00	410.00	+0.00	+0.00	0.0	0.0	0.0	0.0
415.00	415.00	+0.00	+0.00	0.0	0.0	0.0	0.0
420.00	420.00	+0.00	+0.00	0.0	0.0	0.0	0.0
425.00	425.00	+0.00	+0.00	0.0	0.0	0.0	0.0
430.00	430.00	+0.00	+0.00	0.0	0.0	0.0	0.0
435.00	435.00	+0.00	+0.00	0.0	0.0	0.0	0.0
440.00	440.00	+0.00	+0.00	0.0	0.0	0.0	0.0
445.00	445.00	+0.00	+0.00	0.0	0.0	0.0	0.0
450.00	450.00	+0.00	+0.00	0.0	0.0	0.0	0.0
455.00	455.00	+0.00	+0.00	0.0	0.0	0.0	0.0
460.00	460.00	+0.00	+0.00	0.0	0.0	0.0	0.0
465.00	465.00	+0.00	+0.00	0.0	0.0	0.0	0.0
470.00	470.00	+0.00	+0.00	0.0	0.0	0.0	0.0
475.00	475.00	+0.00	+0.00	0.0	0.0	0.0	0.0
480.00	480.00	+0.00	+0.00	0.0	0.0	0.0	0.0
485.00	485.00	+0.00	+0.00	0.0	0.0	0.0	0.0
490.00	490.00	+0.00	+0.00	0.0	0.0	0.0	0.0
495.00	495.00	+0.00	+0.00	0.0	0.0	0.0	0.0
500.00	500.00	+0.00	+0.00	0.0	0.0	0.0	0.0
505.00	505.00	+0.00	+0.00	0.0	0.0	0.0	0.0
510.00	510.00	+0.00	+0.00	0.0	0.0	0.0	0.0
515.00	515.00	+0.00	+0.00	0.0	0.0	0.0	0.0
520.00	520.00	+0.00	+0.00	0.0	0.0	0.0	0.0
525.00	525.00	+0.00	+0.00	0.0	0.0	0.0	0.0
530.00	530.00	+0.00	+0.00	0.0	0.0	0.0	0.0
535.00	535.00	+0.00	+0.00	0.0	0.0	0.0	0.0
540.00	540.00	+0.00	+0.00	0.0	0.0	0.0	0.0
545.00	545.00	+0.00	+0.00	0.0	0.0	0.0	0.0
550.00	550.00	+0.00	+0.00	0.0	0.0	0.0	0.0
555.00	555.00	+0.00	+0.00	0.0	0.0	0.0	0.0
560.00	560.00	+0.00	+0.00	0.0	0.0	0.0	0.0
565.00	565.00	+0.00	+0.00	0.0	0.0	0.0	0.0
570.00	570.00	+0.00	+0.00	0.0	0.0	0.0	0.0
575.00	575.00	+0.00	+0.00	0.0	0.0	0.0	0.0
580.00	580.00	+0.00	+0.00	0.0	0.0	0.0	0.0
585.00	585.00	+0.00	+0.00	0.0	0.0	0.0	0.0
590.00	590.00	+0.00	+0.00	0.0	0.0	0.0	0.0
595.00	595.00	+0.00	+0.00	0.0	0.0	0.0	0.0
600.00	600.00	+0.00	+0.00	0.0	0.0	0.0	0.0
605.00	605.00	+0.00	+0.00	0.0	0.0	0.0	0.0
610.00	610.00	+0.00	+0.00	0.0	0.0	0.0	0.0
615.00	615.00	+0.00	+0.00	0.0	0.0	0.0	0.0
620.00	620.00	+0.00	+0.00	0.0	0.0	0.0	0.0
625.00	625.00	+0.00	+0.00	0.0	0.0	0.0	0.0
630.00	630.00	+0.00	+0.00	0.0	0.0	0.0	0.0
635.00	635.00	+0.00	+0.00	0.0	0.0	0.0	0.0
640.00	640.00	+0.00	+0.00	0.0	0.0	0.0	0.0
645.00	645.00	+0.00	+0.00	0.0	0.0	0.0	0.0
650.00	650.00	+0.00	+0.00	0.0	0.0	0.0	0.0
655.00	655.00	+0.00	+0.00	0.0	0.0	0.0	0.0
660.00	660.00	+0.00	+0.00	0.0	0.0	0.0	0.0
665.00	665.00	+0.00	+0.00	0.0	0.0	0.0	0.0
670.00	670.00	+0.00	+0.00	0.0	0.0	0.0	0.0
675.00	675.00	+0.00	+0.00	0.0	0.0	0.0	0.0
680.00	680.00	+0.00	+0.00	0.0	0.0	0.0	0.0
685.00	685.00	+0.00	+0.00	0.0	0.0	0.0	0.0
690.00	690.00	+0.00	+0.00	0.0	0.0	0.0	0.0
695.00	695.00	+0.00	+0.00	0.0	0.0	0.0	0.0
700.00	700.00	+0.00	+0.00	0.0	0.0	0.0	0.0
705.00	705.00	+0.00	+0.00	0.0	0.0	0.0	0.0
710.00	710.00	+0.00	+0.00	0.0	0.0	0.0	0.0
715.00	715.00	+0.00	+0.00	0.0	0.0	0.0	0.0
720.00	720.00	+0.00	+0.00	0.0	0.0	0.0	0.0
725.00	725.00	+0.00	+0.00	0.0	0.0	0.0	0.0
730.00	730.00	+0.00	+0.00	0.0	0.0	0.0	0.0
735.00	735.00	+0.00	+0.00	0.0	0.0	0.0	0.0
740.00	740.00	+0.00	+0.00	0.0	0.0	0.0	0.0
745.00	745.00	+0.00	+0.00	0.0	0.0	0.0	0.0
750.00	750.00	+0.00	+0.00	0.0	0.0	0.0	0.0
755.00	755.00	+0.00	+0.00	0.0	0.0	0.0	0.0
760.00	760.00	+0.00	+0.00	0.0	0.0	0.0	0.0
765.00	765.00	+0.00	+0.00	0.0	0.0	0.0	0.0
770.00	770.00	+0.00	+0.00	0.0	0.0	0.0	0.0
775.00	775.00	+0.00	+0.00	0.0	0.0	0.0	0.0
780.00	780.00	+0.00	+0.00	0.0	0.0	0.0	0.0
785.00	785.00	+0.00	+0.00	0.0	0.0	0.0	0.0
790.00	790.00	+0.00	+0.00	0.0	0.0	0.0	0.0
795.00	795.00	+0.00	+0.00	0.0	0.0	0.0	0.0
800.00	800.00	+0.00	+0.00	0.0	0.0	0.0	0.0
805.00	805.00	+0.00	+0.00	0.0	0.0	0.0	0.0
810.00	810.00	+0.00	+0.00	0.0	0.0	0.0	0.0
815.00	815.00	+0.00	+0.00	0.0	0.0	0.0	0.0
820.00	820.00	+0.00	+0.00	0.0	0.0	0.0	0.0
825.00	825.00	+0.00	+0.00	0.0	0.0	0.0	0.0
830.00	830.00	+0.00	+0.00	0.0	0.0	0.0	0.0
835.00	835.00	+0.00	+0.00	0.0	0.0	0.0	0.0
840.00	840.00	+0.00	+0.00	0.0	0.0	0.0	0.0
845.00	845.00	+0.00	+0.00	0.0	0.0	0.0	0.0
850.00	850.00	+0.00	+0.00	0.0	0.0	0.0	0.0
855.00	855.00	+0.00	+0.00	0.0	0.0	0.0	0.0
860.00	860.00	+0.00	+0.00	0.0	0.0	0.0	0.0
865.00	865.00	+0.00	+0.00	0.0	0.0	0.0	0.0
870.00	870.00	+0.00	+0.00	0.0	0.0	0.0	0.0
875.00	875.00	+0.00	+0.00	0.0	0.0	0.0	0.0
880.00	880.00	+0.00	+0.00	0.0	0.0	0.0	0.0
885.00	885.00	+0.00	+0.00	0.0	0.0	0.0	0.0
890.00	890.00	+0.00	+0.00	0.0	0.0	0.0	0.0
895.00	895.00	+0.00	+0.00	0.0	0.0	0.0	0.0
900.00	900.00	+0.00	+0.00	0.0	0.0	0.0	0.0
905.00	905.00	+0.00	+0.00	0.0	0.0	0.0	0.0
910.00	910.00	+0.00	+0.00	0.0	0.0	0.0	0.0
915.00	915.00	+0.00	+0.00	0.0	0.0	0.0	0.0
920.00	920.00	+0.00	+0.00	0.0	0.0	0.0	0.0
925.00	925.00	+0.00	+0.00	0.0	0.0	0.0	0.0
930.00	930.00	+0.00	+0.00	0.0	0.0	0.0	0.0
935.00	935.00	+0.00	+0.00	0.0	0.0	0.0	0.0
940.00	940.00	+0.00	+0.00	0.0	0.0	0.0	0.0
945.00	945.00	+0.00	+0.00	0.0	0.0	0.0	0.0
950.00	950.00	+0.00	+0.00	0.0	0.0	0.0	0.0
955.00	955.00	+0.00	+0.00	0.0	0.0	0.0	0.0
960.00	960.00	+0.00	+0.00	0.0	0.0	0.0	0.0
965.00	965.00	+0.00	+0.00	0.0	0.0	0.0	0.0
970.00	970.00	+0.00	+0.00	0.0	0.0	0.0	0.0
975.00	975.00	+0.00	+0.00	0.0	0.0	0.0	0.0
980.00	980.00	+0.00	+0.00	0.0	0.0	0.0	0.0
985.00	985.00	+0.00	+0.00	0.0	0.0	0.0	0.0
990.00	990.00	+0.00	+0.00	0.0	0.0	0.0	0.0
995.00	995.00	+0.00	+0.00	0.0	0.0	0.0	0.0
1000.00	1000.00	+0.00	+0.00	0.0	0.0	0.0	0.0
1005.00	1005.00	+0.00	+0.00	0.0	0.0	0.0	0.0
1010.00	1010.00	+0.00	+0.00	0.0	0.0	0.0	0.0
1015.00	1015.00	+0.00	+0.00	0.0	0.0	0.0	0.0
1020.00	1020.00	+0.00	+0.00	0.0	0.0	0.0	0.0
1025.00	1025.00	+0.00	+0.00	0.0	0.0	0.0	0.0
1030.00	1030.00	+0.00	+0.00	0.0	0.0	0.0	0.0
1035.00	1035.00	+0.00	+0.00	0.0	0.0	0.0	0.0
1040.00	1040.00	+0.00	+0.00	0.0	0.0	0.0	0.0
1045.00	1045.00	+0.00	+0.00	0.0	0.0	0.0	0.0
1050.00	1050.00	+0.00	+0.00	0.0	0.0	0.0	0.0
1055.00	1055.00	+0.00	+0.00	0.0	0.0	0.0	0.0
1060.00	1060.00	+0.00	+0.00	0.0	0.0	0.0	0.0
1065.00	1065.00	+0.00	+0.00	0.0	0.0	0.0	0.0