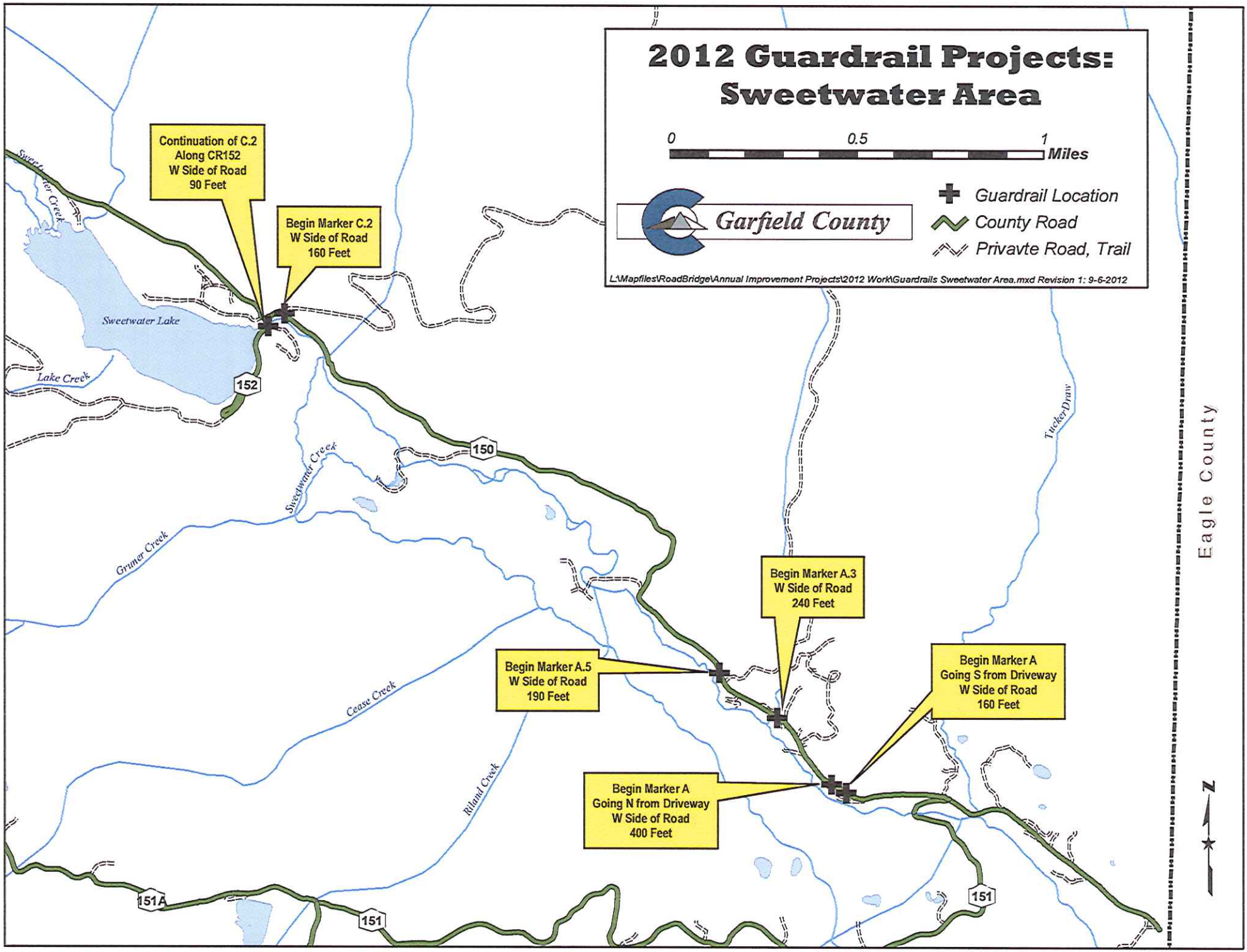
2012 Guardrail Projects:
Sweetwater Area
0
0.5
1
Miles
Garfield County
Guardrail Location
County Road
Privavte Road, Trail
L:\Mapfiles\RoadBridge\Annual Improvement Projects\2012 Work\Guardrails Sweetwater Area.mxd Revision 1: 9-6-2012
Continuation of C.2
Along CR152
W Side of Road
90 Feet
Begin Marker C.2
W Side of Road
160 Feet
Begin Marker A.3
W Side of Road
240 Feet
Begin Marker A.5
W Side of Road
190 Feet
Begin Marker A
Going S from Driveway
W Side of Road
160 Feet
Begin Marker A
Going N from Driveway
W Side of Road
400 Feet
Sweetwater Lake
Lake Creek
Sweetwater Creek
Gruner Creek
Cease Creek
Riland Creek
Tucker Draw
152
150
151A
151
151
Eagle County
N

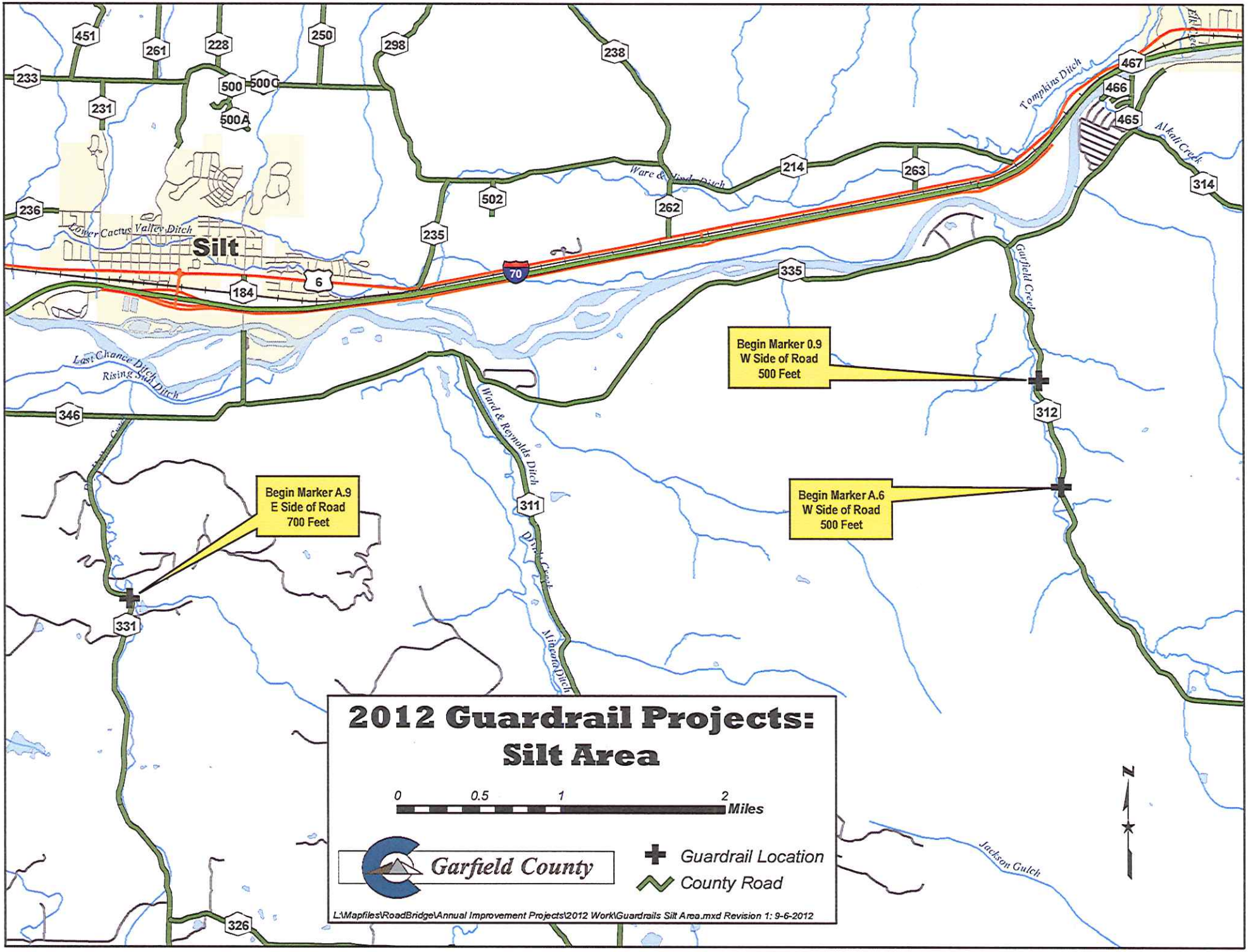

2012 Guardrail Projects:
Silt Area
0
0.5
1
2
Miles
Garfield County
Guardrail Location
County Road
L:\Mapfiles\RoadBridge\Annual Improvement Projects\2012 Work\Guardrails Silt Area.mxd Revision 1: 9-6-2012
Begin Marker 0.9
W Side of Road
500 Feet
Begin Marker A.6
W Side of Road
500 Feet
Begin Marker A.9
E Side of Road
700 Feet
Silt
Lower Cactus Valley Ditch
Last Chance Ditch
Rising Sun Ditch
Ward & Reynolds Ditch
Minnota Ditch
Garfield Creek
Tompkins Ditch
Alkali Creek
Jackson Gulch
451
261
228
250
298
238
233
231
500
500C
500A
236
502
235
262
214
263
467
466
465
314
335
6
70
184
346
312
311
331
326
N

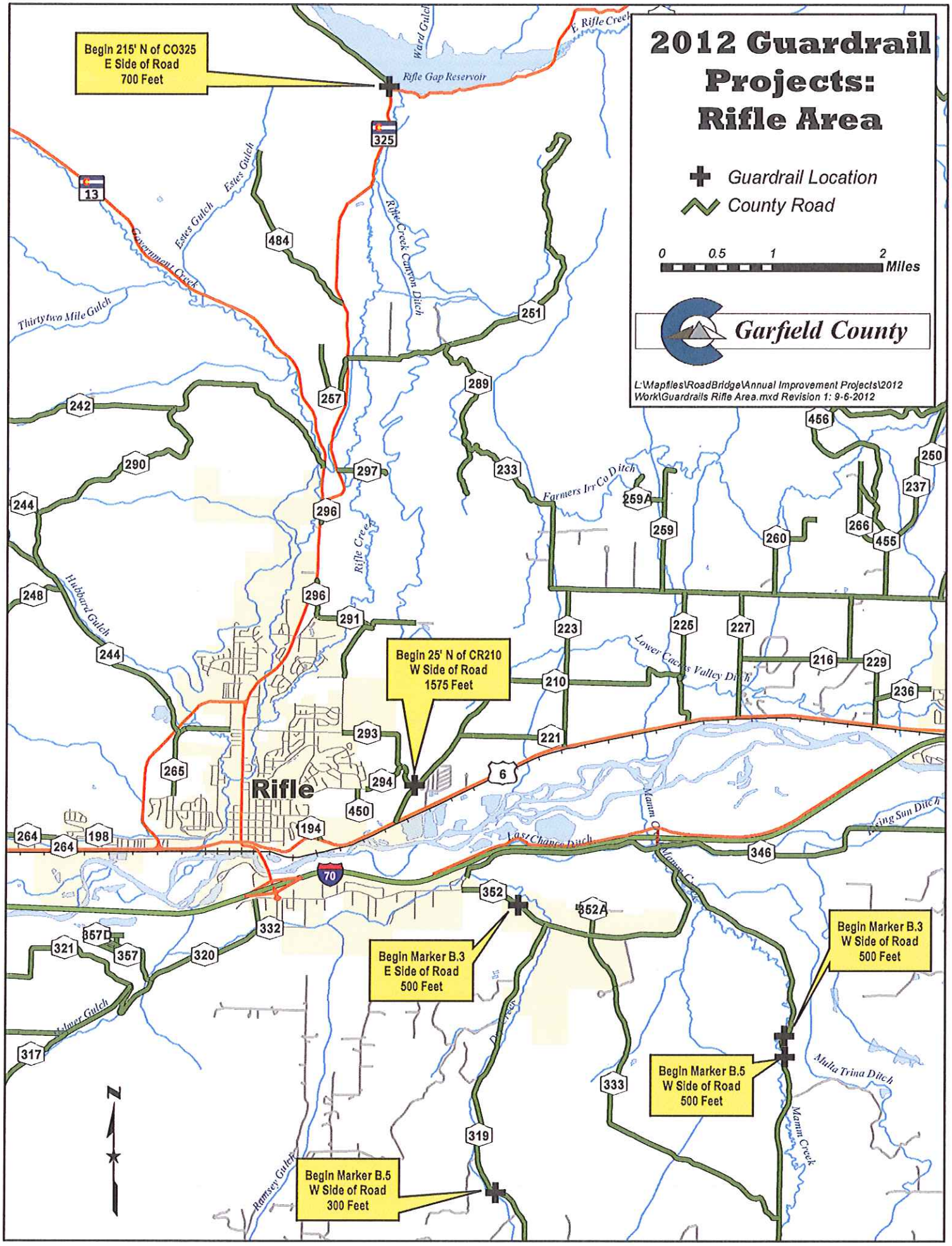
2012 Guardrail Projects: Rifle Area
Guardrail Location
County Road
0 0.5 1 2 Miles
Garfield County
L:\Mapfiles\RoadBridge\Annual Improvement Projects\2012 Work\Guardrails Rifle Area.mxd Revision 1: 9-6-2012
Begin 215' N of CO325 E Side of Road 700 Feet
Begin 25' N of CR210 W Side of Road 1575 Feet
Begin Marker B.3 E Side of Road 500 Feet
Begin Marker B.3 W Side of Road 500 Feet
Begin Marker B.5 W Side of Road 500 Feet
Begin Marker B.5 W Side of Road 300 Feet
Rifle
Rifle Gap Reservoir
E. Rifle Creek
Ward Gulch
Estes Gulch
Government Creek
Thirtytwo Mile Gulch
Rifle Creek Canyon Ditch
Farmers Irr Co Ditch
Hubbard Gulch
Lower Cactus Valley Ditch
Last Chance Ditch
Mamm Creek
Rising Sun Ditch
Mulla Trina Ditch
Ramsey Gulch
Palmer Gulch
N

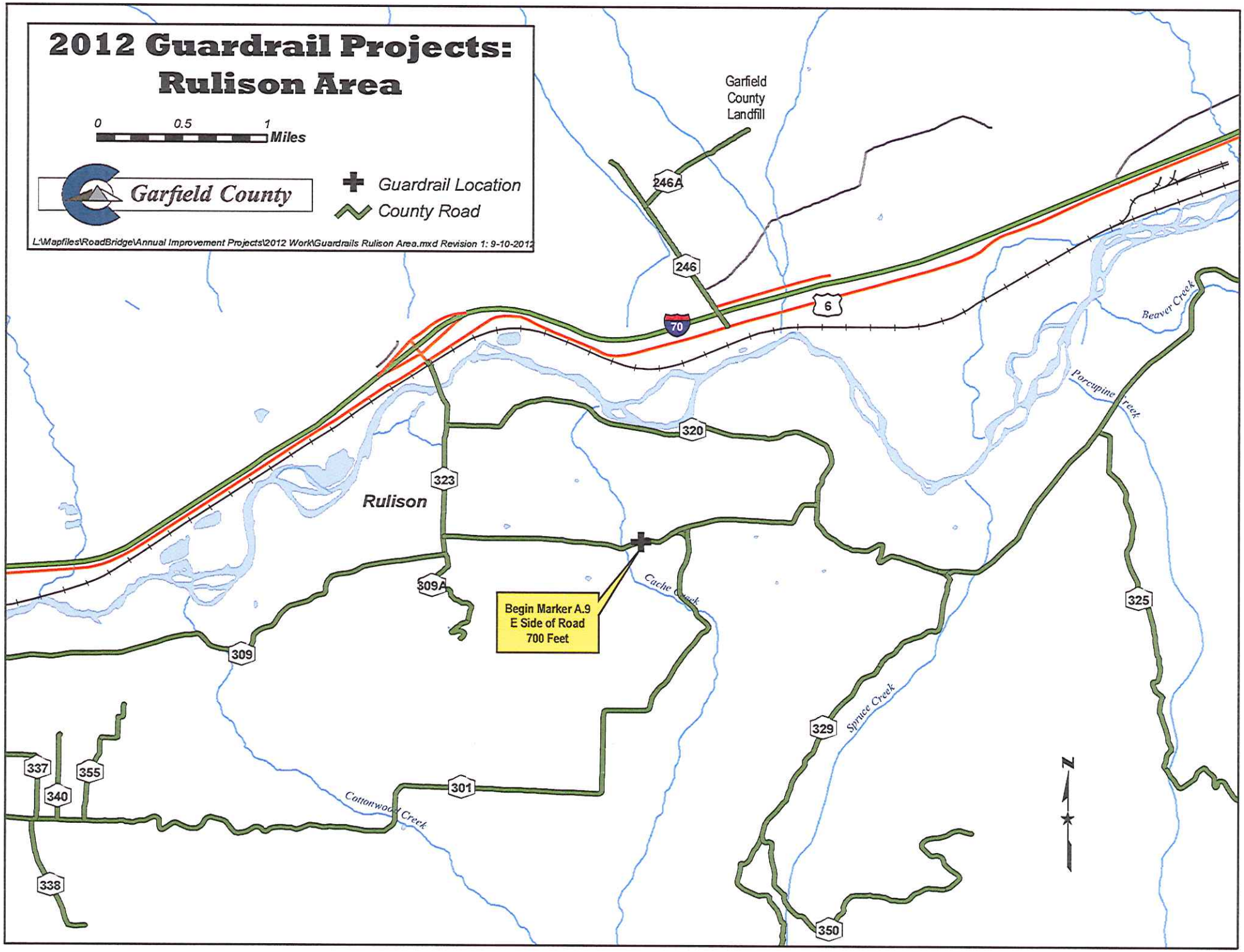
2012 Guardrail Projects:
Rulison Area
0
0.5
1
Miles
Garfield County
Guardrail Location
County Road
L:\Mapfiles\RoadBridge\Annual Improvement Projects\2012 Work\Guardrails Rulison Area.mxd Revision 1: 9-10-2012
Garfield County Landfill
246A
246
70
6
Beaver Creek
Porcupine Creek
320
323
Rulison
309A
Begin Marker A.9
E Side of Road
700 Feet
Cache Creek
325
309
329
Spruce Creek
337
340
355
301
Cottonwood Creek
338
350
N